








**NOTES**

1. Do not scale from this drawing. If in doubt refer to the Project Manager for clarification.

**LEGEND**

-  Existing City Walkway Boundary (Boundary estimated from plans and is therefore indicative only)
-  Proposed City Walkway Boundary
-  Existing City Walkway to be rescinded
-  Proposed City Walkway
-  Area rescinded by Crossrail
-  Private Realm- Publicly accessible during office hours, but subject to closure at owners discretion.
-  Private Realm- Publicly accessible 24/7, except for closure one day each year to prevent creation of rights of way

Data Sourced: 26th June 2013

K	20/05/15	YS	Layout amended	VT	DH
J	19/05/15	YS	Key/ Layout amended	VT	DH
I	15/05/15	YS	Key/ Layout amended	VT	DH
H	14/05/15	YS	Key/ Layout amended	VT	DH
G	08/05/15	YS	Key/ Layout amended	VT	DH
F	06/05/15	YS	Key amended	VT	DH
E	27/02/15	YS	Minor amendments	VT	DH
D	05/02/15	YS	Minor amendments	VT	DH
C	05/02/15	YS	Added Hatching	VT	DH
B	19/01/15	AM	Minor amendments	TG	DH
A	19/01/15	AM	First Issue	TG	DH

Rev	Date	By	Remarks	Chkd	Appd



Client



Job Title

21 MOORFIELDS

Drawing Title

PROPOSED CITY WALKWAY BOUNDARY LEVEL 1 REINSTATEMENT

Scale at A3

1:500

Job No

M000040

Drawing No

M000040-HB-007

Issue

K